LUNDINGOLD

NEWS RELEASE

Vancouver, October 26, 2026

Lundin Gold Reports High-Grade Gold Results including 124.27 g/t Au over 11.00 Metres at FDNS and 242.64 g/t Au over 3.30 Metres at Bonza Sur; Conversion Drilling Commences at FDN East

Lundin Gold Inc. (TSX: LUG) (Nasdaq Stockholm: LUG) (OTCQX: LUGDF) ("Lundin Gold" or the "Company") is pleased to report strong results from its ongoing conversion and near-mine exploration drilling programs at the Fruta del Norte ("FDN") gold mine in southeast Ecuador.

Drilling programs continue to deliver positive results across multiple distinct epithermal gold deposits at FDN. The commencement of conversion drilling at FDN East is an important step in refining the geological model of the deposit, while underground development advances to provide improved access for exploration drilling.

Highlights

- **FDNS exploration:** Drilling continues to extend mineralization beyond the Mineral Resource envelope, including new zones in the easternmost veins, along the southern extension, and at depth.
- **FDNS conversion:** Drilling confirms continuity and higher-grade zones in the northern and southern areas of the deposit, supporting further Mineral Reserve additions. Highlights include 124.27 grams per tonne ("g/t") gold ("Au") over 11.00m.
- **Bonza Sur exploration:** Drilling confirms continuity of higher-grade zones within the broader mineralized system, including the highest-grade interval ever recorded at the deposit, 242.64 g/t Au over 3.30m.
- **FDN East conversion:** Initial conversion drilling confirms the continuity of mineralization and is refining the geological model. Underground development is advancing to provide improved access for continued exploration drilling and to support potential future production.

Jamie Beck, President and CEO, commented, *"Our near-mine exploration programs continue to deliver exceptional results at FDNS, FDN East, and Bonza Sur. As these gold deposits continue to expand alongside the FDN deposit, we are increasingly confident in their combined potential to sustain production at current levels over the long-term. The higher-grade zones emerging at Bonza Sur, including the highest-grade interval ever recorded at the deposit, further strengthen that potential.*

The start of conversion drilling at FDN East is an important step in refining our understanding of the deposit as underground development advances to improve drilling access. The rapid evolution of the Fruta del Norte district into a cluster of epithermal gold deposits demonstrates the extraordinary geological potential of the property and the ability of our teams not only to discover new deposits, but to rapidly advance them towards future production."

Conversion Drilling Program Highlights (not true widths)

FDNS

- Drill hole FDN-C26-535 intersected 124.27 g/t of Au over 11.00m from 118.30m, including:
  - 1,290.00 g/t Au over 1.00m
- Drill hole FDN-C26-537 intersected 102.39 g/t Au over 7.60m from 14.60m, including:
  - 231.86 g/t Au over 3.25m
- Drill hole FDN-C26-508 intersected 151.27 g/t Au over 3.20m from 112.75m, including:
  - 1,180.00 g/t Au over 0.40m
- Drill hole FDN-C26-542 intersected 50.26 g/t Au over 6.25m from 62.30m, including:
  - 353.12 g/t Au over 0.85m

FDN East

- Drill hole UGE-E-26-566 intersected 59.12 g/t Au over 4.45 m from 241.95m, including:
  - 102.00 g/t Au over 1.10m
- Drill hole FDN-C26-515 intersected 23.80 g/t Au over 3.35m from 182.55m, including:
  - 52.90 g/t Au over 1.00m

Exploration Drilling Program Highlights (not true widths)

FDNS

- Drill hole UGE-S-26-554 intersected 20.95 g/t Au over 8.45m from 22.70m, including:
  - 56.32 g/t Au over 2.85m
- Drill hole UGE-S-26-527 intersected 21.42 g/t Au over 7.95m from 168.50m, including:
  - 50.45 g/t Au over 3.15m
- Drill hole UGE-S-26-533 intersected 27.39 g/t Au over 6.75m from 67.20m, including:
  - 123.08 g/t Au over 1.30m

Bonza Sur

- Drill hole BLP-2026-559 intersected 242.64 g/t Au over 3.30m from 141.20m including:
  - 1,090.00 g/t Au over 0.70m

FDNS

Underground drilling continues to advance at FDNS, located directly south of the FDN deposit. In 2026, the Company declared an inaugural Mineral Reserve of 0.54 Moz (2.50 Mt at 6.66 g/t Au) approximately 18 months after the deposit's discovery.

The current conversion drilling program aims to upgrade Inferred Resources to the Indicated category and to support further Mineral Reserve additions. Since January 2026, approximately 22,979 metres of drilling has been completed across 190 holes and meaningful intercepts continue to be recorded (Figure 2). Outstanding drill results in both the northern portion and the southern extension of FDNS confirm the continuity of mineralization and highlight higher-grade zones for further delineation.

Exploration drilling is extending the limits of the FDNS deposit and providing areas for further potential mineral resource growth (Figure 3). Drilling along the upper continuity of the easternmost veins has intercepted new mineralization and provides additional areas for further drilling. Along the southern

extension of FDNS, toward the northern end of Bonza Sur, drilling intercepted distinct higher-grade zones, while also intercepting the continuity of the vein system at depth. Results received to date are summarized in Table 1. Five underground rigs are currently operating at FDNS.

FDN EAST

At FDN East (a buried epithermal deposit located less than 100 metres from the main FDN mine infrastructure) the Company recently initiated a conversion drilling program aiming to upgrade Inferred Resources to the Indicated category and improve the confidence of the geological model (Figure 4). This conversion program is ongoing as underground development advances toward the FDN East deposit. This development will provide improved access for the exploration drilling program and support potential future production. As of September 30, 2026, 39 metres of underground development has been completed towards the deposit.

Since August 2026, approximately 4,237 metres of conversion drilling has been completed across 15 holes along the western portion of the deposit (Figure 4). Most of the drill holes have intercepted the continuity of the mineralization, confirming the current geological interpretation. Drilling has also intercepted high-grade mineralized veins near FDN, providing new areas for further drilling. Currently, one underground rig is operating at FDN East. Results received to date are presented in Table 2.

Bonza Sur

Exploration drilling is advancing at Bonza Sur, assessing the continuity and geometry of the high-grade zones within the mineralized envelope. The program is currently focused on the northern portion of the deposit where drilling continues to confirm the continuity of mineralization. Of note, drill hole BLP-2026-559 returned the highest-grade interval ever recorded at the deposit, demonstrating further exploration potential in this area (Figure 5). Currently, three surface rigs are drilling at Bonza Sur. Results received to date are summarized in Tables 1 and 3.

Figure 1: *Long-section showing FDN District mineral footprint with the FDN, FDNS, FDN East, and Bonza Sur deposits.*

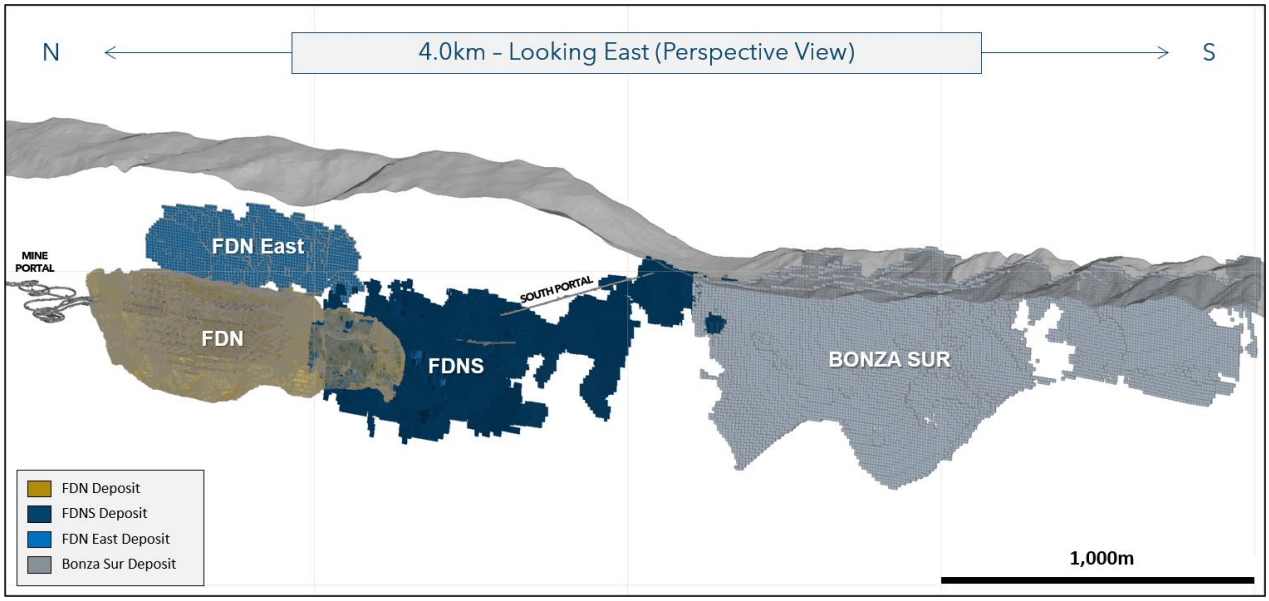

Figure 2: *Plan View showing FDN, FDNS, and FDN East deposits with selected FDNS conversion drilling results.*

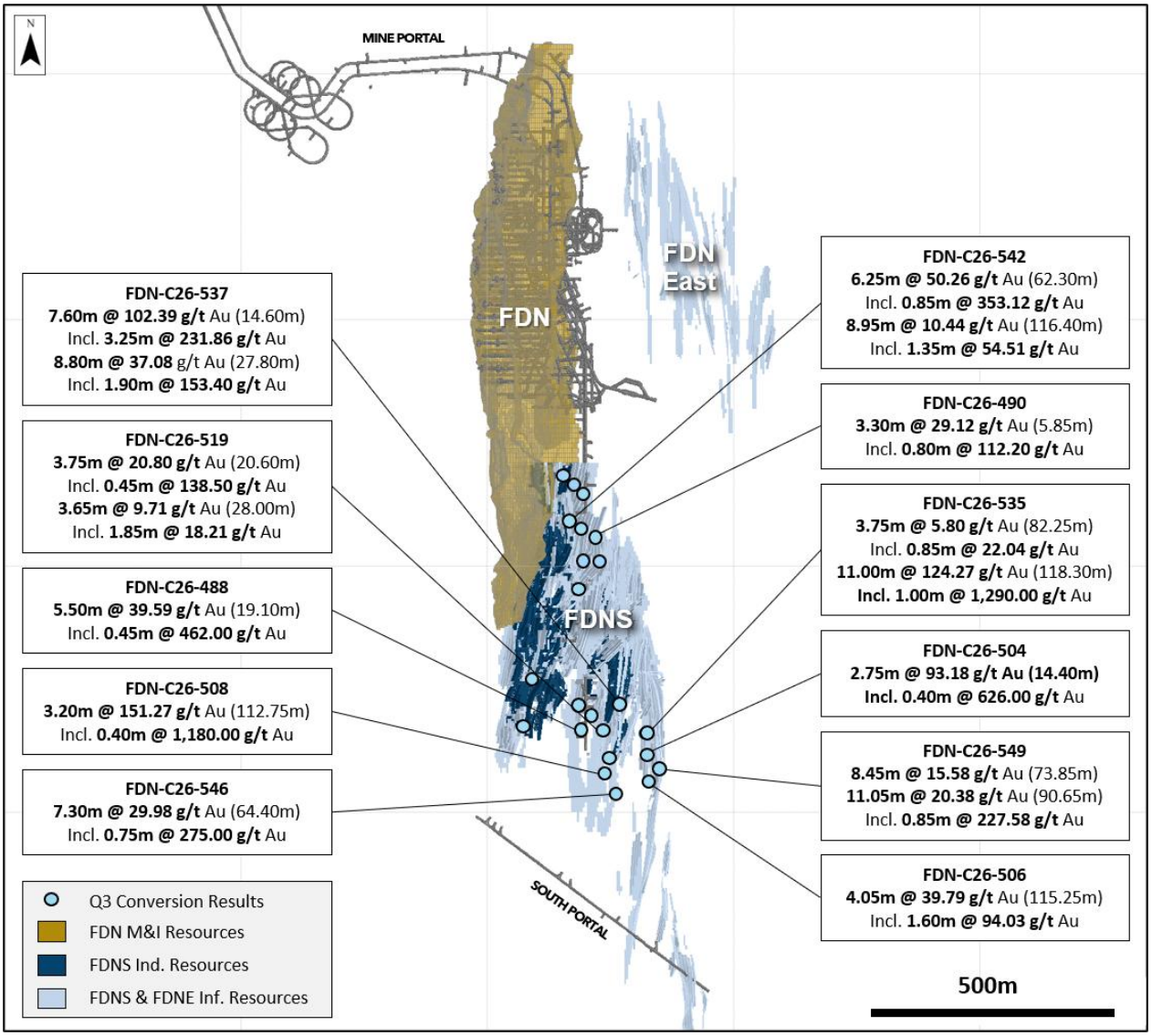

Figure 3: *Long section showing FDN and FDNS deposits with selected FDNS Exploration drilling results*

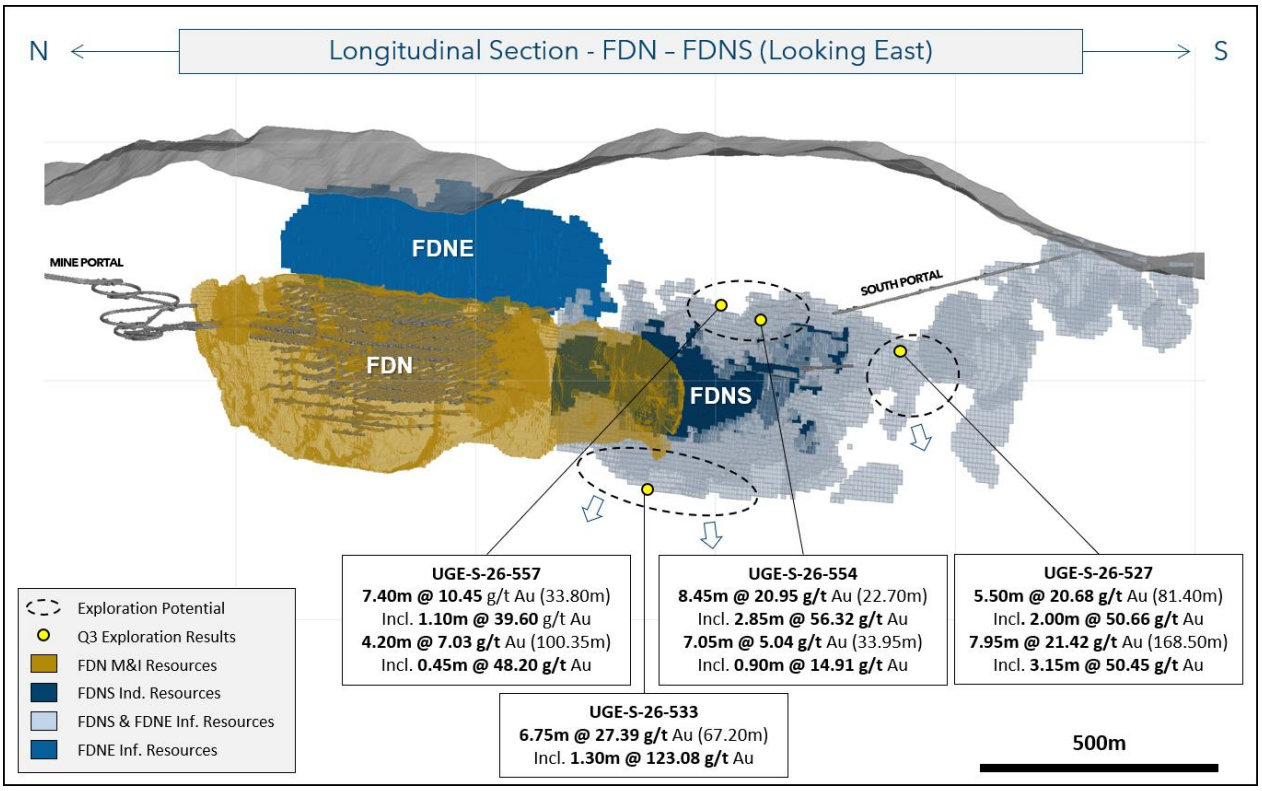

Figure 4: Cross section *showing FDN, FDNS, and FDN East deposits with selected FDN East conversion drilling results*

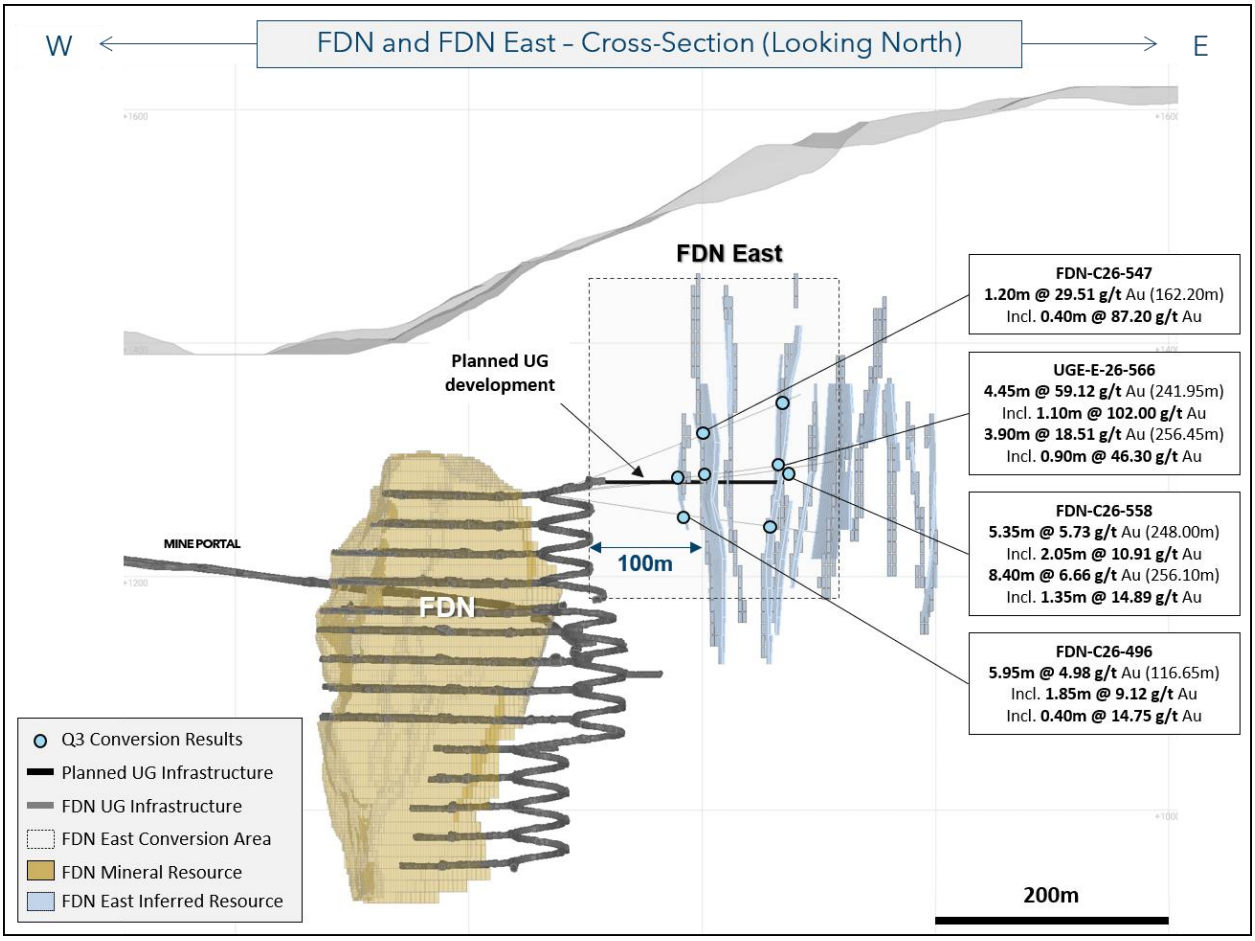

Figure 5: *Long Section showing FDN, FDNS, FDN East and Bonza Sur deposits with selected exploration drilling results at Bonza Sur*

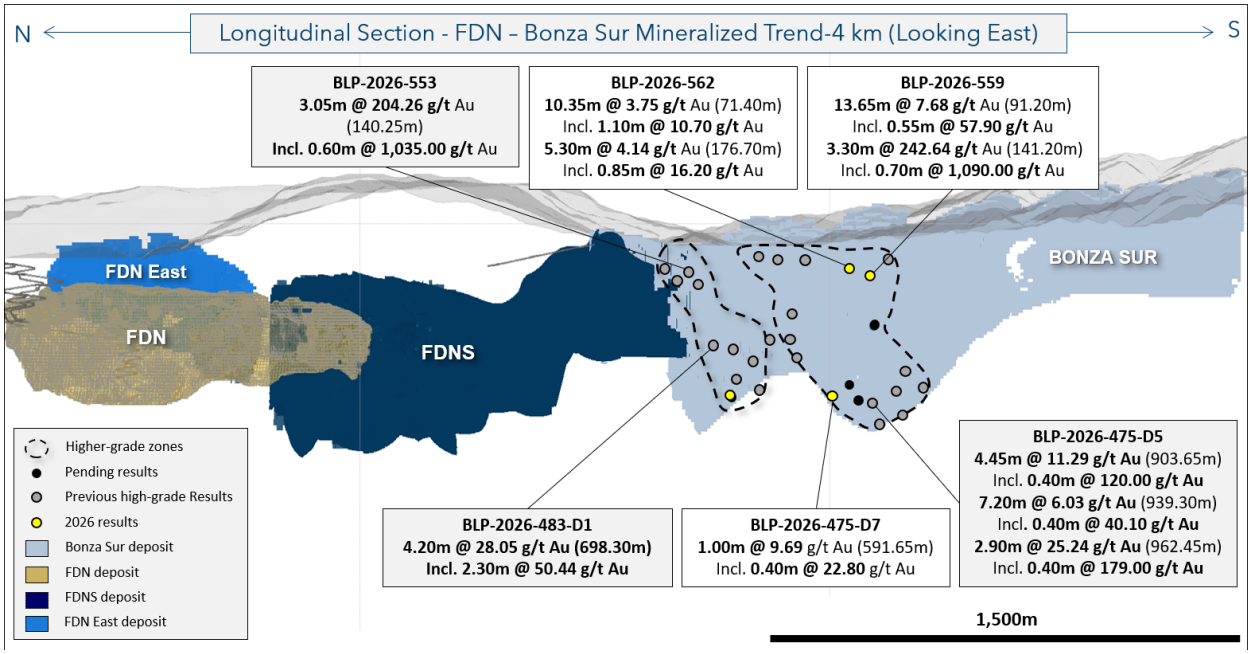

Qualified Persons and Technical Notes

The technical information contained in this News Release has been reviewed and approved by Andre Oliveira, P. Geo, Vice President, Exploration of the Company, who is a Qualified Person in accordance with the requirements of National Instrument 43-101 – Standards of Disclosure for Mineral Projects.

Samples consist of half HQ and NQ-size diamond core that are split by diamond saw on site, prepared at the ALS laboratory in Quito, and analyzed by 50g fire assay and multi-element (ICP-AES/ICP-MS) at the ALS Laboratory in Lima, Peru. The quality assurance-quality control (QA-QC) program of Lundin Gold includes the insertion of certified standards of known gold content, blank and duplicate samples. The remaining half core is retained for verification and reference purposes. For further information on the assay, QA-QC, and data verification procedures, please see Lundin Gold's most recent Annual Information Form.

About Lundin Gold

Lundin Gold, headquartered in Vancouver, Canada, owns the Fruta del Norte gold mine in southeast Ecuador. Fruta del Norte is among the highest-grade operating gold mines in the world.

The Company's board and management team have extensive expertise and are dedicated to operating Fruta del Norte responsibly. The Company operates with transparency and in accordance with international best practices. Lundin Gold is committed to delivering value to its shareholders through operational excellence and growth, while simultaneously providing economic and social benefits to impacted communities, fostering a healthy and safe workplace and minimizing the environmental impact. Furthermore, Lundin Gold is focused on continued exploration on its extensive and highly prospective land package to identify and develop new resource opportunities to ensure long-term sustainability and growth for the Company and its stakeholders.

Additional Information

The information in this release is subject to the disclosure requirements of Lundin Gold under the EU Market Abuse Regulation. This information was publicly communicated on October 26, 2026 at 2:00 p.m. Pacific Time through the contact persons set out below.

For more information, please contact

Brendan Creaney
Vice President, Corporate
Development & Investor Relations
Tel: +1-604-376-4595
brendan.creaney@lundingold.com

Caution Regarding Forward-Looking Information and Statements

Certain of the information and statements in this press release are considered "forward-looking information" or "forward-looking statements" as those terms are defined under Canadian securities laws (collectively referred to as "forward-looking statements"). Any statements that express or involve discussions with respect to predictions, expectations, beliefs, plans, projections, objectives, assumptions or future events or performance (often, but not always, identified by words or phrases such as "believes", "anticipates", "expects", "is expected", "scheduled", "estimates", "pending", "intends", "plans", "forecasts", "targets", or "hopes", or variations of such words and phrases or statements that certain actions, events or results "may", "could", "would", "will",

"should" "might", "will be taken", or "occur" and similar expressions) are not statements of historical fact and may be forward-looking statements. By their nature, forward-looking statements and information involve assumptions, inherent risks, and uncertainties, many of which are difficult to predict, and are usually beyond the control of management, that could cause actual results to be materially different from those expressed by these forward-looking statements and information. Lundin Gold believes that the expectations reflected in this forward-looking information are reasonable, but no assurance can be given that these expectations will prove to be correct. Forward-looking information should not be unduly relied upon. This information speaks only as of the date of this press release, and the Company will not necessarily update this information, unless required to do so by securities laws.

This press release contains forward-looking information in a number of places, such as in statements relating to the Company's exploration plans, activities and results and its plans to update its estimates of Mineral Reserves and Resources. There can be no assurance that such statements will prove to be accurate, as Lundin Gold's actual results and future events could differ materially from those anticipated in this forward-looking information as a result of the factors discussed in the "Risk Factors" section in Lundin Gold's Annual Information Form dated March 20, 2026 available under the Company's profile at www.sedarplus.ca.

Lundin Gold's actual results could differ materially from those anticipated. Factors that could cause actual results to differ materially from any forward-looking statement or that could have a material impact on the Company or the trading price of its shares include: fiscal risk; community relations; mining operations; security situation; waste disposal and tailings; environmental compliance; illegal mining; infrastructure; forecasts relating to production and costs; land acquisition and surface rights; indigenous consultation requirements; Mineral Reserve and Mineral Resource estimates; regulatory compliance and government approvals; dependence on a single mine; climate change and extreme weather events; shortages of critical resources; exploration and development; control of Lundin Gold; information systems and cyber security; health and safety; human rights; measures to protect biodiversity, endangered species and critical habitats; global economic conditions; competition for new projects; availability of workforce and labour relations; key talent recruitment and retention; gold price; market price of the Company's shares; social media and reputation; insurance and uninsured risks; dividends; internal controls; conflicts of interest; violation of anti-bribery and corruption laws; claims and legal proceedings; reclamation obligations; expropriation and nationalization; and pandemics, epidemics or infectious disease outbreak.

APPENDIX 1

Table 1: *Drillhole assay results from the FDNS drilling program reported for thickness versus grade intervals above 8.37 (m x g/t Au > 8.37). Drill hole intercepts are reported in drill core lengths and true widths.*

Hole ID	From (m)	To (m)	Interval (m)	True width (m)	Au (g/t)	Ag (g/t)	Target	Zone
FDN-C26-473	32.30	35.85	3.55	3.07	4.07	3.44	FDNS	Underground
FDN-C26-473	58.45	68.55	10.10	8.75	3.29	12.15		
Including	64.90	66.40	1.50	1.30	8.02	12.49		
Including	67.55	68.55	1.00	0.87	6.39	6.15		
FDN-C26-473	81.60	95.60	14.00	12.12	4.79	3.08		
Including	90.70	95.60	4.90	4.24	7.23	2.38		
FDN-C26-473	113.90	119.80	5.90	5.11	5.86	1.73		
Including	116.45	117.75	1.30	1.13	14.52	1.83		
FDN-C26-477	85.10	88.30	3.20	1.35	5.58	88.04	FDNS	Underground
FDN-C26-477	155.45	157.80	2.35	0.99	7.39	96.50		
Including	157.10	157.80	0.70	0.30	14.05	179.00		
FDN-C26-477	180.35	181.60	1.25	0.53	5.64	82.38		
FDN-C26-477	202.10	204.95	2.85	1.20	3.48	71.32		
FDN-C26-478	12.30	16.65	4.35	4.20	11.52	10.68	FDNS	Underground
Including	12.30	12.90	0.60	0.58	17.75	25.50		
Including	14.45	15.55	1.10	1.06	27.30	17.60		
FDN-C26-478	49.85	52.60	2.75	2.66	15.92	19.56		
Including	49.85	50.75	0.90	0.87	24.70	33.80		
FDN-C26-478	61.10	62.85	1.75	1.69	28.25	43.18		
Including	62.45	62.85	0.40	0.39	98.80	94.60		
FDN-C26-479	0.00	2.30	2.30	2.08	11.85	45.23	FDNS	Underground
Including	0.80	1.60	0.80	0.73	16.05	106.00		
FDN-C26-479	31.20	33.80	2.60	2.36	4.49	21.95		
Including	33.40	33.80	0.40	0.36	20.40	51.20		
FDN-C26-479	61.40	66.00	4.60	4.17	15.84	16.61		
Including	61.40	62.40	1.00	0.91	36.10	15.80		
Including	63.20	64.30	1.10	1.00	17.50	6.80		
Including	65.35	66.00	0.65	0.59	24.70	64.40		
FDN-C26-479	74.40	77.95	3.55	3.22	4.43	121.96		
Including	74.40	75.20	0.80	0.73	9.81	10.50		
FDN-C26-480	No Significant Results						FDNS	Underground
FDN-C26-482	14.90	20.45	5.55	5.22	4.66	4.04	FDNS	Underground
Including	14.90	16.00	1.10	1.03	13.38	5.00		
FDN-C26-482	31.90	38.20	6.30	5.92	7.92	10.91		

Hole ID	From (m)	To (m)	Interval (m)	True width (m)	Au (g/t)	Ag (g/t)	Target	Zone
Including	35.50	37.35	1.85	1.74	13.24	22.06		
FDN-C26-483	45.50	50.30	4.80	4.16	5.24	5.95	FDNS	Underground
Including	48.75	49.70	0.95	0.82	9.25	9.16		
FDN-C26-483	82.80	92.10	9.30	8.05	3.61	1.47		
Including	89.60	91.10	1.50	1.30	8.82	1.61		
FDN-C26-483	101.50	111.85	10.35	8.96	6.23	2.88		
Including	105.65	107.55	1.90	1.65	13.95	3.50		
Including	110.25	111.85	1.60	1.39	10.47	4.03		
FDN-C26-483	121.85	123.60	1.75	1.52	16.79	3.38		
FDN-C26-484	1.95	6.40	4.45	3.65	12.39	12.22	FDNS	Underground
Including	4.60	6.40	1.80	1.47	26.46	21.30		
FDN-C26-485	19.00	22.65	3.65	1.25	3.80	11.75	FDNS	Underground
Including	19.90	20.30	0.40	0.14	17.75	43.40		
FDN-C26-485	37.70	38.85	1.15	0.39	8.59	16.05		
FDN-C26-485	93.10	95.90	2.80	0.96	9.09	49.32		
Including	94.90	95.90	1.00	0.34	20.30	71.40		
FDN-C26-486	No Significant Results						FDNS	Underground
FDN-C26-488	19.10	24.60	5.50	4.76	39.59	26.38	FDNS	Underground
Including	19.10	19.55	0.45	0.39	462.00	255.00		
FDN-C26-488	46.05	49.70	3.65	3.16	4.79	67.23		
Including	47.75	48.15	0.40	0.35	14.70	553.00		
FDN-C26-488	107.15	111.60	4.45	3.85	4.01	6.45		
FDN-C26-489	12.70	17.00	4.30	3.90	4.07	11.54	FDNS	Underground
Including	13.10	15.10	2.00	1.81	7.52	16.87		
FDN-C26-489	24.95	29.55	4.60	4.17	12.02	14.36		
Including	24.95	25.45	0.50	0.45	53.00	62.40		
Including	26.65	27.55	0.90	0.82	28.10	24.98		
FDN-C26-489	103.95	109.45	5.50	4.98	3.04	15.25		
Including	103.95	105.05	1.10	1.00	7.04	15.25		
Including	109.00	109.45	0.45	0.41	8.37	12.70		
FDN-C26-489	118.55	121.15	2.60	2.36	3.67	6.35		
FDN-C26-489	123.60	126.80	3.20	2.90	5.07	3.33		
FDN-C26-489	133.55	146.40	12.85	11.65	7.77	8.22		
Including	133.55	135.70	2.15	1.95	20.10	13.66		
Including	143.80	145.40	1.60	1.45	12.60	9.36		
FDN-C26-489	160.30	163.15	2.85	2.58	5.32	8.25		
FDN-C26-490	5.85	9.15	3.30	3.10	29.12	35.57	FDNS	Underground
Including	7.95	8.75	0.80	0.75	112.20	100.10		
FDN-C26-490	26.65	29.40	2.75	2.58	4.52	16.72		
Including	27.15	27.95	0.80	0.75	10.24	17.80		
FDN-C26-490	51.00	54.35	3.35	3.15	5.30	14.02		

Hole ID	From (m)	To (m)	Interval (m)	True width (m)	Au (g/t)	Ag (g/t)	Target	Zone
Including	51.00	51.40	0.40	0.38	36.90	37.40		
FDN-C26-490	58.90	63.80	4.90	4.24	4.36	15.70		
Including	63.00	63.80	0.80	0.69	12.36	13.80		
FDN-C26-490	68.30	71.80	3.50	3.03	4.54	12.50		
Including	70.50	71.40	0.90	0.78	8.80	13.81		
FDN-C26-491	9.45	12.45	3.00	2.82	4.04	6.80		
Including	9.95	10.35	0.40	0.38	12.85	14.30	FDNS	Underground
FDN-C26-491	36.90	38.90	2.00	1.88	5.08	7.62		
FDN-C26-492	22.90	26.60	3.70	2.62	6.11	21.56		
FDN-C26-492	60.70	63.50	2.80	1.98	6.98	38.86	FDNS	Underground
Including	62.30	63.50	1.20	0.85	10.81	13.43		
FDN-C26-492	126.60	129.80	3.20	2.26	4.47	21.31		
FDN-C26-493	29.70	32.70	3.00	2.60	3.42	12.50		
FDN-C26-493	56.50	62.60	6.10	5.28	3.66	13.12		
Including	61.20	62.60	1.40	1.21	7.78	18.96	FDNS	Underground
FDN-C26-493	100.70	103.60	2.90	2.51	18.42	17.33		
Including	102.60	103.60	1.00	0.87	49.00	33.90		
FDN-C26-494	10.95	20.80	9.85	8.93	10.63	8.37		
Including	13.20	14.20	1.00	0.91	79.43	20.85		
FDN-C26-494	58.65	61.85	3.20	2.90	4.59	11.09	FDNS	Underground
Including	58.65	59.95	1.30	1.18	8.17	14.12		
FDN-C26-494	67.55	70.60	3.05	2.76	5.14	10.81		
Including	69.30	69.95	0.65	0.59	16.05	20.80		
FDN-C26-495	70.05	77.45	7.40	6.95	4.53	27.52		
Including	70.05	70.45	0.40	0.38	37.80	223.00		
Including	75.55	77.00	1.45	1.36	6.64	14.03		
FDN-C26-495	112.40	113.95	1.55	1.46	5.94	6.07	FDNS	Underground
Including	113.10	113.50	0.40	0.38	19.15	8.60		
FDN-C26-495	170.80	174.10	3.30	3.10	3.61	18.96		
Including	171.45	172.40	0.95	0.89	6.79	27.67		
FDN-C26-497	63.10	66.70	3.60	3.12	17.05	5.54		
Including	63.10	64.05	0.95	0.82	56.80	7.00		
FDN-C26-497	80.30	82.95	2.65	2.49	4.40	25.81		
Including	82.25	82.95	0.70	0.66	11.75	57.20		
FDN-C26-497	88.50	93.90	5.40	5.07	4.02	7.28		
Including	88.50	89.30	0.80	0.75	15.50	14.20	FDNS	Underground
FDN-C26-497	99.40	102.95	3.55	3.34	11.48	17.72		
Including	101.85	102.95	1.10	1.03	32.35	35.68		
FDN-C26-497	121.60	125.20	3.60	3.26	3.30	3.68		
FDN-C26-497	127.10	131.15	4.05	3.67	8.50	9.52		
Including	129.70	131.15	1.45	1.31	18.70	17.98		

Hole ID	From (m)	To (m)	Interval (m)	True width (m)	Au (g/t)	Ag (g/t)	Target	Zone
FDN-C26-497	140.55	144.20	3.65	3.31	7.05	12.38		
Including	143.60	144.20	0.60	0.54	22.10	21.70		
FDN-C26-499	84.15	85.75	1.60	1.58	10.63	11.03	FDNS	Underground
FDN-C26-500	21.80	24.20	2.40	2.32	4.11	8.53	FDNS	Underground
FDN-C26-500	45.90	58.10	12.20	11.78	3.70	25.67		
FDN-C26-501	11.30	13.80	2.50	1.92	4.12	14.63	FDNS	Underground
Including	11.30	11.85	0.55	0.42	11.50	17.00		
FDN-C26-501	24.60	27.00	2.40	1.54	3.86	10.28		
FDN-C26-501	64.35	67.55	3.20	2.45	4.92	26.73		
Including	66.10	66.50	0.40	0.31	27.10	36.80		
FDN-C26-501	72.85	75.60	2.75	2.11	4.28	9.55		
FDN-C26-501	97.30	101.30	4.00	2.83	5.53	44.70		
Including	100.75	101.30	0.55	0.39	20.30	126.00		
FDN-C26-501	113.45	117.60	4.15	2.08	3.44	15.00		
FDN-C26-502	No Significant Results						FDNS	Underground
FDN-C26-504	14.40	17.15	2.75	2.58	93.18	31.03	FDNS	Underground
Including	16.75	17.15	0.40	0.38	626.00	196.00		
FDN-C26-504	117.85	121.40	3.55	3.07	5.06	5.66		
FDN-C26-504	158.15	158.90	0.75	0.65	6.82	18.00		
FDN-C26-505	58.70	61.90	3.20	2.77	3.18	5.48	FDNS	Underground
FDN-C26-505	62.70	65.35	2.65	2.29	3.84	10.03		
FDN-C26-505	90.75	95.10	4.35	3.33	5.82	25.90		
Including	92.75	93.55	0.80	0.61	24.10	75.10		
FDN-C26-505	103.45	106.45	3.00	2.30	3.00	6.22		
Including	105.95	106.45	0.50	0.38	10.70	10.10		
FDN-C26-505	144.20	146.35	2.15	1.65	4.11	10.37		
Including	144.90	145.50	0.60	0.46	8.63	11.80		
FDN-C26-505	171.65	174.70	3.05	2.50	3.56	16.40		
FDN-C26-505	178.15	180.60	2.45	2.01	7.16	6.23		
Including	178.80	179.80	1.00	0.82	17.05	8.90		
FDN-C26-506	115.25	119.30	4.05	3.81	39.79	159.82	FDNS	Underground
Including	116.15	117.75	1.60	1.50	94.03	178.78		
FDN-C26-506	125.50	129.10	3.60	3.38	5.91	11.68		
FDN-C26-506	154.45	157.70	3.25	3.05	3.63	34.92		
FDN-C26-507	No Significant Results						FDNS	Underground
FDN-C26-508	94.90	98.15	3.25	3.05	3.78	7.21	FDNS	Underground
Including	95.30	95.70	0.40	0.38	13.80	9.90		
FDN-C26-508	100.65	103.95	3.30	3.10	5.79	18.71		
Including	103.55	103.95	0.40	0.38	14.55	8.60		
FDN-C26-508	105.20	107.55	2.35	2.21	6.86	5.19		
Including	105.85	106.70	0.85	0.80	15.82	7.39		

Hole ID	From (m)	To (m)	Interval (m)	True width (m)	Au (g/t)	Ag (g/t)	Target	Zone
FDN-C26-508	112.75	115.95	3.20	3.01	151.27	62.22		
Including	114.05	114.45	0.40	0.38	1180.00	444.00		
FDN-C26-509	No Significant Results						FDNS	Underground
FDN-C26-510	34.00	36.00	2.00	1.99	15.91	13.65	FDNS	Underground
Including	35.25	36.00	0.75	0.75	41.30	27.80		
FDN-C26-511	No Significant Results						FDNS	Underground
FDN-C26-514	47.80	50.60	2.80	2.70	3.08	33.57	FDNS	Underground
FDN-C26-514	66.00	68.60	2.60	2.56	4.50	32.83		
Including	67.70	68.20	0.50	0.49	13.05	42.90		
FDN-C26-514	93.45	96.70	3.25	3.20	4.68	41.90		
Including	95.90	96.70	0.80	0.79	7.12	102.50		
FDN-C26-514	98.70	101.95	3.25	3.20	4.00	13.36		
FDN-C26-516	108.30	111.30	3.00	2.60	3.56	3.53	FDNS	Underground
FDN-C26-516	141.40	160.90	19.50	16.89	9.43	1.58		
Including	154.10	158.30	4.20	3.64	17.75	2.28		
FDN-C26-517	No Significant Results						FDNS	Underground
FDN-C26-518	No Significant Results						FDNS	Underground
FDN-C26-519	20.60	24.35	3.75	3.40	20.80	8.80	FDNS	Underground
Including	21.35	21.80	0.45	0.41	138.50	40.80		
FDN-C26-519	28.00	31.65	3.65	3.43	9.71	5.75		
Including	28.80	30.65	1.85	1.74	18.21	8.85		
FDN-C26-520	97.15	99.35	2.20	1.69	3.81	6.88	FDNS	Underground
Including	98.65	99.35	0.70	0.54	6.24	9.20		
FDN-C26-521	38.45	40.60	2.15	2.12	4.25	6.73	FDNS	Underground
FDN-C26-521	42.30	46.40	4.10	4.04	4.13	11.06		
FDN-C26-522	No Significant Results						FDNS	Underground
FDN-C26-523	14.05	17.85	3.80	3.67	3.83	8.69	FDNS	Underground
Including	14.05	14.75	0.70	0.68	8.42	10.60		
Including	17.45	17.85	0.40	0.39	7.74	8.20		
FDN-C26-523	30.70	33.85	3.15	2.96	3.79	13.81		
Including	31.30	32.25	0.95	0.89	9.14	23.30		
FDN-C26-523	44.30	49.70	5.40	5.07	6.18	9.88		
Including	49.20	49.70	0.50	0.47	51.60	23.50		
FDN-C26-523	60.30	69.80	9.50	9.18	6.96	13.17		
Including	61.05	62.45	1.40	1.35	27.11	43.86		
FDN-C26-523	77.40	86.10	8.70	8.40	4.07	5.97		
Including	81.65	82.10	0.45	0.43	18.35	7.10		
FDN-C26-523	85.10	86.10	1.00	0.97	13.55	10.60		
FDN-C26-523	170.80	173.70	2.90	2.73	3.56	7.36		
FDN-C26-523	180.90	184.70	3.80	3.57	5.78	18.74		
Including	180.90	181.30	0.40	0.38	28.60	15.60		

Hole ID	From (m)	To (m)	Interval (m)	True width (m)	Au (g/t)	Ag (g/t)	Target	Zone
FDN-C26-523	193.80	197.00	3.20	3.01	3.60	26.19		
Including	195.45	196.20	0.75	0.70	8.50	31.40		
FDN-C26-525	117.90	127.00	9.10	5.85	5.80	1.94	FDNS	Underground
Including	121.00	122.50	1.50	0.96	14.00	4.20		
FDN-C26-526	31.00	35.95	4.95	4.49	3.51	10.26	FDNS	Underground
Including	33.00	35.25	2.25	2.04	5.27	13.23		
FDN-C26-526	43.20	47.20	4.00	3.63	3.98	9.83		
Including	45.70	47.20	1.50	1.36	7.52	14.47		
FDN-C26-527	52.20	55.90	3.70	3.69	10.17	8.41	FDNS	Underground
Including	53.80	54.75	0.95	0.95	23.76	19.25		
FDN-C26-527	64.70	66.65	1.95	1.94	5.96	4.66		
Including	64.70	65.40	0.70	0.70	13.20	4.20		
FDN-C26-527	124.30	126.50	2.20	2.19	4.24	17.16		
FDN-C26-528	57.90	59.90	2.00	1.81	4.38	2.15	FDNS	Underground
FDN-C26-530	107.60	110.60	3.00	2.30	3.22	0.37	FDNS	Underground
FDN-C26-530	132.50	136.50	4.00	3.28	8.22	0.94		
Including	132.50	133.40	0.90	0.74	14.50	1.50		
FDN-C26-531	50.95	56.90	5.95	5.86	4.14	1.52	FDNS	Underground
FDN-C26-531	58.50	64.85	6.35	6.25	5.15	5.06		
FDN-C26-531	73.70	79.55	5.85	5.76	7.25	3.24		
Including	78.70	79.55	0.85	0.84	37.00	3.90		
FDN-C26-532	5.50	7.00	1.50	1.11	16.68	300.53	FDNS	Underground
FDN-C26-532	96.25	97.25	1.00	0.74	9.74	11.30		
Including	96.75	97.25	0.50	0.37	18.20	17.10		
FDN-C26-533	10.70	13.00	2.30	1.76	12.59	12.90	FDNS	Underground
Including	10.70	11.50	0.80	0.61	32.70	20.70		
FDN-C26-533	18.45	20.35	1.90	1.46	8.38	22.94		
Including	18.45	19.10	0.65	0.50	19.20	48.10		
FDN-C26-533	46.60	49.30	2.70	2.07	6.42	7.22		
Including	48.05	48.60	0.55	0.42	13.70	8.20		
FDN-C26-533	61.00	62.25	1.25	0.96	7.22	6.53		
FDN-C26-533	89.10	92.30	3.20	2.45	7.17	15.93		
FDN-C26-534	62.30	63.90	1.60	1.55	7.01	14.94	FDNS	Underground
FDN-C26-534	69.60	72.35	2.75	2.66	14.97	9.00		
Including	71.00	72.35	1.35	1.30	26.60	11.07		
FDN-C26-534	84.25	99.70	15.45	14.92	3.39	5.03		
Including	97.65	98.90	1.25	1.21	6.86	6.00		
FDN-C26-534	120.90	124.35	3.45	3.33	3.33	1.03		
FDN-C26-535	24.90	28.30	3.40	3.19	20.31	10.96	FDNS	Underground
Including	26.05	27.15	1.10	1.03	62.20	22.65		
FDN-C26-535	82.25	86.00	3.75	3.52	5.80	12.93		

Hole ID	From (m)	To (m)	Interval (m)	True width (m)	Au (g/t)	Ag (g/t)	Target	Zone
Including	83.85	84.70	0.85	0.80	22.04	28.32		
FDN-C26-535	118.30	129.30	11.00	10.34	124.27	93.68		
Including	119.30	120.30	1.00	0.94	1290.00	698.00		
FDN-C26-535	152.80	155.95	3.15	2.85	3.63	71.15		
FDN-C26-536	21.50	25.75	4.25	4.11	6.42	0.86		
Including	23.30	24.05	0.75	0.72	27.20	1.00		
FDN-C26-536	64.85	71.00	6.15	5.94	4.54	2.76	FDNS	Underground
Including	64.85	66.25	1.40	1.35	8.69	2.61		
FDN-C26-536	83.35	86.30	2.95	2.91	4.34	1.46		
Including	83.35	83.75	0.40	0.39	15.60	2.90		
FDN-C26-537	2.20	4.70	2.50	2.27	3.98	5.35		
FDN-C26-537	14.60	22.20	7.60	6.89	102.39	41.79		
Including	18.00	21.25	3.25	2.95	231.86	88.01		
FDN-C26-537	27.80	36.60	8.80	7.98	37.08	11.99	FDNS	Underground
Including	29.05	29.95	0.90	0.82	25.90	11.60		
Including	34.70	36.60	1.90	1.72	153.40	36.85		
FDN-C26-537	45.25	50.60	5.35	4.85	8.39	6.27		
Including	45.25	48.40	3.15	2.85	11.76	6.54		
FDN-C26-538	11.60	18.35	6.75	5.85	5.74	9.27		
Including	12.00	13.90	1.90	1.65	9.96	12.91		
FDN-C26-538	33.15	38.30	5.15	3.64	5.77	6.12		
Including	33.60	35.40	1.80	1.27	11.95	9.50		
FDN-C26-538	41.60	47.40	5.80	4.10	9.61	10.57		
Including	41.60	42.05	0.45	0.32	60.00	34.30		
FDN-C26-538	51.60	53.15	1.55	1.19	6.31	16.11		
FDN-C26-538	74.70	77.45	2.75	2.66	4.13	7.54	FDNS	Underground
Including	76.10	76.50	0.40	0.39	11.30	10.80		
FDN-C26-538	81.65	84.50	2.85	2.02	3.62	8.97		
Including	82.40	83.00	0.60	0.42	9.66	23.40		
FDN-C26-538	92.60	95.55	2.95	2.09	3.74	7.58		
Including	93.20	93.75	0.55	0.39	11.55	19.70		
FDN-C26-538	149.75	156.05	6.30	4.83	6.16	7.56		
Including	149.75	151.90	2.15	1.65	13.33	9.31		
FDN-C26-539	2.00	3.75	1.75	1.59	5.29	17.12		
Including	3.35	3.75	0.40	0.36	14.80	37.00		
FDN-C26-539	15.90	21.40	5.50	4.98	3.92	46.01	FDNS	Underground
Including	15.90	16.50	0.60	0.54	22.70	248.00		
FDN-C26-539	68.00	69.75	1.75	1.59	9.37	6.43		
FDN-C26-539	91.70	94.30	2.60	2.36	4.32	6.46		
FDN-C26-542	0.00	2.60	2.60	2.51	3.39	20.95	FDNS	Underground
FDN-C26-542	13.85	17.45	3.60	3.38	3.35	6.48		

Hole ID	From (m)	To (m)	Interval (m)	True width (m)	Au (g/t)	Ag (g/t)	Target	Zone
Including	15.25	15.65	0.40	0.38	8.18	8.40		
FDN-C26-542	47.25	51.55	4.30	4.15	9.12	12.23		
Including	49.35	49.75	0.40	0.39	50.40	26.00		
FDN-C26-542	62.30	68.55	6.25	6.16	50.26	23.95		
Including	62.70	63.55	0.85	0.84	353.12	123.59		
FDN-C26-542	72.70	79.40	6.70	6.60	4.75	6.13		
Including	78.75	79.40	0.65	0.64	25.20	7.60		
FDN-C26-542	85.10	87.80	2.70	2.54	3.71	7.14		
FDN-C26-542	116.40	125.35	8.95	8.41	10.44	10.65		
Including	116.40	117.75	1.35	1.27	54.51	28.61		
FDN-C26-542	166.90	170.00	3.10	2.68	3.66	5.01		
FDN-C26-543	0.00	4.55	4.55	4.28	3.81	20.73		
Including	0.00	0.70	0.70	0.66	8.70	6.50		
FDN-C26-543	26.90	29.55	2.65	2.49	3.66	5.96		
FDN-C26-543	32.95	35.85	2.90	2.73	3.82	4.82		
Including	34.20	34.85	0.65	0.61	10.80	4.00		
FDN-C26-543	55.95	58.75	2.80	2.63	4.71	12.08		
Including	55.95	56.50	0.55	0.52	15.90	29.10		
FDN-C26-543	64.40	71.90	7.50	7.05	7.39	14.95	FDNS	Underground
Including	64.85	66.00	1.15	1.08	22.66	26.80		
FDN-C26-543	74.60	78.35	3.75	3.69	5.72	29.97		
Including	77.50	78.35	0.85	0.84	11.35	112.00		
FDN-C26-543	92.35	97.30	4.95	4.87	5.00	6.15		
Including	92.35	93.75	1.40	1.38	11.88	9.03		
FDN-C26-543	104.10	111.30	7.20	6.77	7.22	15.99		
Including	108.45	109.80	1.35	1.27	23.79	43.13		
FDN-C26-544	39.90	43.00	3.10	2.91	5.21	5.46		
Including	40.80	41.25	0.45	0.42	28.60	9.00		
FDN-C26-544	49.10	52.05	2.95	2.77	3.86	16.26	FDNS	Underground
Including	51.55	52.05	0.50	0.47	18.20	70.70		
FDN-C26-544	73.35	82.20	8.85	8.32	6.62	16.39		
Including	76.70	79.50	2.80	2.63	13.03	14.05		
FDN-C26-545	13.00	15.75	2.75	2.11	4.61	21.63		
Including	15.25	15.75	0.50	0.38	15.95	18.80		
FDN-C26-545	23.95	28.15	4.20	3.22	3.69	26.69	FDNS	Underground
FDN-C26-545	69.05	76.20	7.15	5.06	5.37	10.05		
Including	73.80	74.80	1.00	0.71	19.45	14.50		
FDN-C26-546	59.15	62.55	3.40	2.60	3.46	8.57		
FDN-C26-546	64.40	71.70	7.30	5.59	29.98	20.63	FDNS	Underground
Including	69.10	69.85	0.75	0.57	275.00	89.90		
FDN-C26-549	73.85	82.30	8.45	7.94	15.58	11.90	FDNS	

Hole ID	From (m)	To (m)	Interval (m)	True width (m)	Au (g/t)	Ag (g/t)	Target	Zone
Including	73.85	74.65	0.80	0.75	47.03	26.60		
Including	80.40	82.30	1.90	1.79	41.15	23.64		
FDN-C26-549	90.65	101.70	11.05	10.38	20.38	11.81		
Including	90.65	91.50	0.85	0.80	227.58	52.28		
Including	99.75	101.70	1.95	1.83	9.09	11.01		
FDN-C26-550	28.00	33.10	5.10	3.91	11.28	16.97		
Including	31.15	32.70	1.55	1.19	22.43	27.50		
FDN-C26-550	35.25	37.65	2.40	2.08	3.58	12.70		
FDN-C26-550	51.90	54.90	3.00	2.12	5.80	4.88	FDNS	Underground
Including	54.10	54.50	0.40	0.28	36.10	12.70		
FDN-C26-550	60.45	62.55	2.10	1.48	4.38	12.07		
Including	60.45	60.85	0.40	0.28	19.90	22.00		
FDN-C26-552	Pending Results						FDNS	Underground
FDN-C26-553	14.80	17.80	3.00	2.90	2.91	3.81		
FDN-C26-553	74.10	77.00	2.90	2.80	7.21	7.17		
FDN-C26-553	98.35	107.25	8.90	8.60	6.50	1.67	FDNS	Underground
Including	99.40	100.00	0.60	0.58	28.40	3.60		
Including	101.05	101.85	0.80	0.77	19.95	5.00		
FDN-C26-554	21.60	24.60	3.00	1.93	7.84	10.91		
Including	23.55	24.60	1.05	0.67	20.30	13.80		
FDN-C26-554	41.35	44.70	3.35	2.37	11.18	39.31		
Including	43.30	44.00	0.70	0.49	52.10	169.00		
FDN-C26-554	56.00	59.35	3.35	2.15	6.60	14.25		
Including	58.15	59.35	1.20	0.77	16.83	29.43		
FDN-C26-554	66.35	69.90	3.55	1.78	5.79	19.68	FDNS	Underground
Including	67.80	69.10	1.30	0.84	11.54	13.22		
FDN-C26-554	107.50	112.00	4.50	2.58	4.44	10.12		
Including	107.50	108.60	1.10	0.55	14.05	19.60		
FDN-C26-554	206.90	210.30	3.40	2.19	3.47	3.23		
Including	206.90	208.05	1.15	0.66	8.46	4.82		
FDN-C26-555	6.00	13.20	7.20	4.13	11.31	59.81		
Including	10.40	11.50	1.10	0.63	50.42	267.95	FDNS	Underground
Including	12.80	13.20	0.40	0.23	42.30	36.10		
FDN-C26-555	97.30	98.40	1.10	0.63	9.03	152.23		
FDN-C26-556	11.50	17.75	6.25	4.42	4.47	11.70		
Including	11.50	12.60	1.10	0.78	9.26	35.00		
FDN-C26-556	23.55	29.80	6.25	4.79	14.87	17.66	FDNS	Underground
Including	27.30	28.75	1.45	1.11	54.31	36.30		
FDN-C26-556	31.15	35.35	4.20	3.22	10.57	16.01		
Including	31.15	31.90	0.75	0.57	36.60	28.30		
FDN-C26-557	5.60	13.60	8.00	6.93	7.54	13.11	FDNS	Underground

Hole ID	From (m)	To (m)	Interval (m)	True width (m)	Au (g/t)	Ag (g/t)	Target	Zone
Including	5.60	7.85	2.25	1.95	19.39	20.70		
FDN-C26-557	19.15	22.25	3.10	2.68	5.46	25.96		
FDN-C26-557	37.80	39.45	1.65	1.43	5.37	7.52		
Including	38.50	38.90	0.40	0.35	17.00	16.40		
FDN-C26-557	45.90	53.15	7.25	6.28	8.22	44.22		
Including	45.90	46.80	0.90	0.78	51.06	142.00		
FDN-C26-557	84.45	87.60	3.15	2.73	5.55	82.70		
FDN-C26-557	103.55	109.40	5.85	5.07	27.46	40.26		
Including	103.55	105.55	2.00	1.73	72.82	69.74		
FDN-C26-557	116.05	117.55	1.50	1.30	15.34	95.05		
FDN-C26-557	140.25	141.55	1.30	1.13	7.98	124.92		
FDN-C26-559	Pending Results						FDNS	Underground
FDN-C26-560	Pending Results						FDNS	Underground
FDN-C26-561	8.50	14.00	5.50	3.89	41.04	57.03	FDNS	Underground
Including	12.70	14.00	1.30	0.92	159.15	86.65		
FDN-C26-561	55.10	58.40	3.30	2.33	6.58	49.32		
Including	55.10	55.65	0.55	0.39	29.00	46.70		
FDN-C26-561	83.50	86.00	2.50	1.77	5.75	17.90		
Including	84.20	85.30	1.10	0.78	11.77	22.86		
FDN-C26-562	4.00	8.65	4.65	2.99	9.93	12.15	FDNS	Underground
Including	4.00	5.15	1.15	0.74	34.01	27.93		
FDN-C26-562	16.60	18.05	1.45	0.93	8.92	9.09		
FDN-C26-562	41.85	45.70	3.85	2.47	4.20	45.25		
Including	41.85	42.35	0.50	0.32	12.45	219.00		
FDN-C26-562	122.50	124.35	1.85	1.19	9.24	22.49		
Including	122.50	122.90	0.40	0.26	34.60	35.90		
FDN-C26-562	162.65	164.70	2.05	1.32	7.33	61.29		
Including	163.45	164.70	1.25	0.80	10.35	91.37		
FDN-C26-562	180.10	182.85	2.75	1.77	3.10	27.81		
FDN-C26-562	192.70	194.80	2.10	1.35	46.61	97.60		
Including	193.10	194.30	1.20	0.77	79.20	152.00		
FDN-C26-562	199.55	203.45	3.90	2.51	4.08	68.60		
FDN-C26-563	Pending Results						FDNS	Underground
FDN-C26-564	Pending Results						FDNS	Underground
FDN-C26-565	Pending Results						FDNS	Underground
FDN-C26-566	Pending Results						FDNS	Underground
FDN-C26-567	Pending Results						FDNS	Underground
FDN-C26-568	Pending Results						FDNS	Underground
FDN-C26-569	Pending Results						FDNS	Underground
FDN-C26-570	Pending Results						FDNS	Underground
FDN-C26-571	Pending Results						FDNS	Underground

Hole ID	From (m)	To (m)	Interval (m)	True width (m)	Au (g/t)	Ag (g/t)	Target	Zone
FDN-C26-572	Pending Results						FDNS	Underground
FDN-C26-573	Pending Results						FDNS	Underground
FDN-C26-574	Pending Results						FDNS	Underground
FDN-C26-575	Pending Results						FDNS	Underground
FDN-C26-576	Pending Results						FDNS	Underground
FDN-C26-577	Pending Results						FDNS	Underground
FDN-C26-578	Pending Results						FDNS	Underground
FDN-C26-579	Pending Results						FDNS	Underground
FDN-C26-580	Pending Results						FDNS	Underground
UGE-S-26-525	86.60	90.00	3.40	1.44	23.25	21.25	FDNS	Underground
Including	89.60	90.00	0.40	0.17	188.50	108.00		
UGE-S-26-525	110.15	115.40	5.25	2.22	3.03	20.52		
Including	114.60	115.40	0.80	0.34	6.54	7.30		
UGE-S-26-525	139.80	140.50	0.70	0.30	18.35	37.00		
UGE-S-26-525	152.65	173.65	21.00	8.87	14.85	30.98		
Including	160.25	166.10	5.85	2.47	47.04	81.38		
UGE-S-26-525	184.05	185.20	1.15	0.49	29.36	15.13		
UGE-S-26-527	81.40	86.90	5.50	5.17	20.68	12.41	FDNS	Underground
Including	84.35	86.35	2.00	1.88	50.66	24.79		
UGE-S-26-527	89.35	92.80	3.45	3.24	3.42	8.26		
UGE-S-26-527	99.70	101.90	2.20	2.07	8.12	22.37		
Including	100.80	101.30	0.50	0.47	31.50	14.80		
UGE-S-26-527	168.50	176.45	7.95	7.83	21.42	25.03		
Including	170.55	173.70	3.15	3.10	50.45	52.31		
UGE-S-26-531	12.45	13.40	0.95	0.40	9.93	31.45	FDNS	Underground
UGE-S-26-531	28.25	29.00	0.75	0.32	14.40	35.50		
UGE-S-26-531	83.00	84.00	1.00	0.42	13.92	6.38		
Including	83.60	84.00	0.40	0.17	33.90	10.70		
UGE-S-26-531	136.75	142.60	5.85	2.47	4.56	24.45		
Including	136.75	137.15	0.40	0.17	42.20	24.20		
UGE-S-26-532	12.20	15.60	3.40	3.19	4.79	14.23	FDNS	Underground
Including	13.10	14.15	1.05	0.99	13.55	27.76		
UGE-S-26-533	5.80	12.45	6.65	5.76	9.11	18.29	FDNS	Underground
Including	5.80	8.30	2.50	2.17	19.12	22.38		
UGE-S-26-533	37.30	40.65	3.35	2.90	12.30	10.03		
Including	37.70	39.55	1.85	1.60	20.11	15.43		
UGE-S-26-533	67.20	73.95	6.75	6.34	27.39	19.79		
Including	72.65	73.95	1.30	1.22	123.08	63.98		
UGE-S-26-533	168.10	173.90	5.80	5.45	9.58	7.85		
Including	168.10	169.20	1.10	1.03	43.20	19.30		
UGE-S-26-534	21.55	23.90	2.35	1.93	4.48	5.48	FDNS	Underground

Hole ID	From (m)	To (m)	Interval (m)	True width (m)	Au (g/t)	Ag (g/t)	Target	Zone
Including	23.55	23.90	0.35	0.29	17.05	15.40		
UGE-S-26-534	44.55	48.30	3.75	2.87	3.87	8.10		
Including	44.55	45.10	0.55	0.42	17.50	11.30		
UGE-S-26-534	84.70	88.55	3.85	2.95	3.74	17.62		
Including	84.70	85.30	0.60	0.46	20.20	99.00		
UGE-S-26-534	127.60	130.90	3.30	2.53	9.62	8.02		
Including	128.05	128.45	0.40	0.31	75.20	29.20		
UGE-S-26-534	150.80	153.95	3.15	2.41	3.81	75.27		
Including	151.80	152.70	0.90	0.69	9.31	174.22		
UGE-S-26-534	189.00	192.10	3.10	2.37	9.63	132.43		
Including	191.20	191.70	0.50	0.38	57.40	740.00		
UGE-S-26-536	No Significant Results						FDNS	Underground
UGE-S-26-537	27.80	30.90	3.10	1.99	3.58	0.75	FDNS	Underground
UGE-S-26-538	26.10	28.75	2.65	1.40	3.39	3.97	FDNS	Underground
Including	26.10	26.65	0.55	0.29	14.10	9.60		
UGE-S-26-554	17.60	20.60	3.00	2.30	4.42	7.46	FDNS	Underground
Including	18.40	18.90	0.50	0.38	10.85	6.70		
UGE-S-26-554	22.70	31.15	8.45	6.47	20.95	26.64		
Including	23.10	25.95	2.85	2.18	56.32	70.18		
UGE-S-26-554	33.95	41.00	7.05	4.53	5.04	5.72		
Including	37.35	38.25	0.90	0.58	14.91	9.59		
UGE-S-26-554	43.40	46.40	3.00	1.93	3.60	7.52		
Including	44.60	45.00	0.40	0.26	14.70	13.90		
UGE-S-26-554	57.60	63.20	5.60	4.29	4.24	6.75		
UGE-S-26-557	9.60	12.60	3.00	2.72	4.95	7.75	FDNS	Underground
Including	10.50	10.90	0.40	0.36	34.40	18.50		
UGE-S-26-557	33.80	41.20	7.40	4.76	10.45	13.73		
Including	33.80	34.90	1.10	0.71	39.60	37.90		
UGE-S-26-557	84.15	88.35	4.20	2.10	4.83	9.81		
UGE-S-26-557	100.35	104.55	4.20	2.10	7.03	7.51		
Including	102.70	103.15	0.45	0.23	48.20	18.00		
UGE-S-26-557	124.85	129.00	4.15	2.67	6.11	6.33		
Including	128.10	129.00	0.90	0.58	20.90	7.00		
UGE-S-26-580	Pending Results						FDNS	Underground
UGE-S-26-581	Pending Results						FDNS	Underground
UGE-S-26-582	Pending Results						FDNS	Underground
UGE-S-26-585	Pending Results						FDNS	Underground
UGE-S-26-592	Pending Results						FDNS	Underground

Table 2: *Drillhole assay results from FDN East drilling program reported for thickness versus grade intervals above 8.37 (m x g/t Au >8.37). Drill hole intercepts are reported in drill core lengths and true widths*

Hole ID	From (m)	To (m)	Interval (m)	True width (m)	Au (g/t)	Ag (g/t)	Target	Zone
FDN-C26-487	No Significant Results						FDN East	Underground
FDN-C26-496	116.65	122.60	5.95	5.86	4.98	3.35	FDN East	Underground
Including	116.65	118.50	1.85	1.82	9.12	5.25		
Including	122.20	122.60	0.40	0.39	14.75	3.20		
FDN-C26-498	No Significant Results						FDN East	Underground
FDN-C26-503	214.75	216.75	2.00	1.93	6.20	1.40	FDN East	Underground
FDN-C26-512	No Significant Results						FDN East	Underground
FDN-C26-513	234.10	238.45	4.35	4.28	4.21	4.60	FDN East	Underground
Including	238.00	238.45	0.45	0.44	15.30	8.60		
FDN-C26-515	182.55	185.90	3.35	3.24	23.80	21.34	FDN East	Underground
Including	183.65	184.65	1.00	0.97	52.90	28.30		
FDN-C26-524	136.90	138.35	1.45	1.43	9.05	3.27	FDN East	Underground
Including	137.95	138.35	0.40	0.39	31.30	8.70		
FDN-C26-529	225.10	227.30	2.20	2.13	8.63	5.05	FDN East	Underground
Including	225.50	226.25	0.75	0.72	19.55	9.90		
FDN-C26-540	303.30	305.50	2.20	2.19	5.17	19.47	FDN East	Underground
FDN-C26-541	126.25	129.90	3.65	3.53	3.85	7.20	FDN East	Underground
Including	126.80	127.20	0.40	0.39	9.88	9.60		
FDN-C26-547	162.20	163.40	1.20	1.16	29.51	13.33	FDN East	Underground
Including	162.20	162.60	0.40	0.39	87.20	38.70		
FDN-C26-548	No Significant Results						FDN East	Underground
FDN-C26-551	No Significant Results						FDN East	Underground
FDN-C26-558	248.00	253.35	5.35	5.17	5.73	14.01	FDN East	Underground
Including	248.00	250.05	2.05	1.98	10.91	31.28		
FDN-C26-558	256.10	264.50	8.40	8.11	6.66	6.39		
Including	261.90	263.25	1.35	1.30	14.89	9.02		
FDN-C26-558	299.25	302.70	3.45	3.33	5.46	4.70		
Including	299.25	299.65	0.40	0.39	33.00	16.10		
FDNE-2026-530	175.9	176.9	1	-	8.33	1.24	FDN East	Surface
Including	176.5	176.9	0.4	-	20.8	2.64		
FDNE-2026-530	326.55	327.55	1	-	8.5	5.34		
Including	327.15	327.55	0.4	-	19.25	8.68		
FDNE-2026-541	211.5	212.95	1.45	-	16.36	8	FDN East	Surface
Including	212.55	212.95	0.4	-	55	26.7		
FDNE-2026-541	270	276.6	6.6	-	5.86	7.43		
Including	270.5	271.5	1	-	19.95	17.3		
Including	275.45	275.9	0.45	-	21.9	8.65		

Hole ID	From (m)	To (m)	Interval (m)	True width (m)	Au (g/t)	Ag (g/t)	Target	Zone
UGE-E-26-566	173.85	180.5	6.65	6.62	3.29	5.7	FDN East	Underground
UGE-E-26-566	192.75	194.8	2.05	2.04	4.17	2.29		
UGE-E-26-566	209.5	211.9	2.4	2.39	5.11	6.04		
UGE-E-26-566	241.95	246.4	4.45	4.43	59.12	41.81		
Including	243.8	244.9	1.1	1.10	102	46.2		
UGE-E-26-566	256.45	260.35	3.9	3.89	18.51	22.64		
Including	257.05	257.95	0.9	0.90	46.3	36.2		
UGE-E-26-578	Pending Results						FDN East	Underground

Table 3: *Drillhole assay results from the Bonza Sur drilling program reported for thickness versus grade intervals above 4.2 (m x g/t Au > 4.2). Drill hole intercepts are reported in drill core lengths.*

Hole ID	From (m)	To (m)	Interval (m)	Au (g/t)	Ag (g/t)	Target	Zone
BLP-2026-475-D7	591.65	592.65	1.00	9.69	7.46	Bonza Sur	Surface
Including	592.25	592.65	0.40	22.80	15.55		
BLP-2026-475-D8	No Significant Results					Bonza Sur	Surface
BLP-2026-475-D9	Pending Results						
BLP-2026-475-D10	Pending Results						
BLP-2026-483-D6	778.35	779.00	0.65	8.36	46.50	Bonza Sur	Surface
BLP-2026-483-D7	No Significant Results					Bonza Sur	Surface
BLP-2026-483-D8	Pending Results					Bonza Sur	Surface
BLP-2026-559	91.20	104.85	13.65	7.68	26.65	Bonza Sur	Surface
Including	91.20	91.75	0.55	57.90	82.70		
BLP-2026-559	141.20	144.50	3.30	242.64	126.43		
Including	141.20	141.90	0.70	1090.00	509.00		
BLP-2026-562	23.9	32.8	8.9	2.44	4.25	Bonza Sur	Surface
Including	27	28.1	1.1	5.61	6.95		
BLP-2026-562	71.4	81.75	10.35	3.75	8.54		
Including	74.95	76.05	1.1	10.7	16.2		
Including	80.05	81.75	1.7	9.31	21.39		
BLP-2026-562	176.7	182	5.3	4.14	44.46		
Including	180.25	181.1	0.85	16.2	188		
BLP-2026-567	Pending Results					Bonza Sur	Surface
BLP-2026-568	Pending Results					Bonza Sur	Surface
BLP-2026-569	Pending Results					Bonza Sur	Surface

Table 4: *FDNS, FDN East and Bonza Sur Collar Drill Holes*

Hole ID	Prospect	Easting	Northing	Elevation	Azimuth	Dip	EOH (m)	Zone	Year
FDN-C26-473	FDNS	778152	9582347	1090	276	-28	130.00	Underground	2026
FDN-C26-477	FDNS	778221	9582431	1087	68	-65	240.00	Underground	2026
FDN-C26-478	FDNS	778175	9582482	1087	111	-15	65.00	Underground	2026
FDN-C26-479	FDNS	778175	9582483	1089	112	27	85.00	Underground	2026
FDN-C26-480	FDNS	778206	9582229	1187	131	39	55.00	Underground	2026
FDN-C26-482	FDNS	778153	9582347	1090	270	-18	80.00	Underground	2026
FDN-C26-483	FDNS	778153	9582347	1090	263	-31	140.00	Underground	2026
FDN-C26-484	FDNS	778207	9582229	1184	118	-32	40.00	Underground	2026
FDN-C26-485	FDNS	778221	9582430	1087	71	-70	221.50	Underground	2026
FDN-C26-486	FDNS	778163	9582660	1250	310	-25	65.00	Underground	2026
FDN-C26-488	FDNS	778236	9582217	1188	318	28	122.10	Underground	2026
FDN-C26-489	FDNS	778236	9582217	1187	332	23	165.00	Underground	2026
FDN-C26-490	FDNS	778288	9582326	1185	147	11	75.00	Underground	2026
FDN-C26-491	FDNS	778289	9582331	1185	69	7	52.60	Underground	2026
FDN-C26-492	FDNS	778265	9582326	1187	121	46	145.20	Underground	2026
FDN-C26-493	FDNS	778266	9582326	1186	122	32	105.00	Underground	2026
FDN-C26-494	FDNS	778243	9582215	1186	93	-23	150.00	Underground	2026
FDN-C26-495	FDNS	778222	9582140	1194	57	22	185.00	Underground	2026
FDN-C26-497	FDNS	778186	9582165	1193	66	16	175.00	Underground	2026
FDN-C26-499	FDNS	778161	9582153	1192	261	-10	130.00	Underground	2026
FDN-C26-500	FDNS	778266	9582326	1184	132	-14	65.00	Underground	2026
FDN-C26-501	FDNS	778266	9582326	1186	144	35	120.00	Underground	2026
FDN-C26-502	FDNS	778185	9582164	1192	80	-23	124.40	Underground	2026
FDN-C26-504	FDNS	778222	9582140	1194	58	11	180.00	Underground	2026
FDN-C26-505	FDNS	778222	9582140	1195	61	31	185.00	Underground	2026
FDN-C26-506	FDNS	778222	9582140	1193	62	0	170.00	Underground	2026
FDN-C26-507	FDNS	778206	9582212	1186	140	8	45.00	Underground	2026
FDN-C26-508	FDNS	778186	9582164	1191	87	-38	139.20	Underground	2026
FDN-C26-509	FDNS	778186	9582163	1191	107	-37	132.50	Underground	2026
FDN-C26-510	FDNS	778161	9582153	1193	265	0	120.00	Underground	2026
FDN-C26-511	FDNS	778161	9582153	1192	265	-21	150.00	Underground	2026
FDN-C26-514	FDNS	778266	9582326	1185	155	3	134.00	Underground	2026
FDN-C26-516	FDNS	778161	9582153	1196	276	-32	165.60	Underground	2026
FDN-C26-517	FDNS	778160	9582153	1193	281	3	120.00	Underground	2026
FDN-C26-518	FDNS	778185	9582163	1192	112	-22	105.00	Underground	2026
FDN-C26-519	FDNS	778207	9582234	1186	57	9	45.00	Underground	2026
FDN-C26-520	FDNS	778206	9582234	1188	37	39	130.60	Underground	2026
FDN-C26-521	FDNS	778266	9582331	1186	73	31	85.00	Underground	2026
FDN-C26-522	FDNS	778151	9582349	1185	283	38	65.00	Underground	2026
FDN-C26-523	FDNS	778266	9582331	1185	327	16	222.00	Underground	2026

Hole ID	Prospect	Easting	Northing	Elevation	Azimuth	Dip	EOH (m)	Zone	Year
FDN-C26-525	FDNS	778161	9582153	1192	278	-19	130.00	Underground	2026
FDN-C26-526	FDNS	778223	9582431	1181	96	-23	100.00	Underground	2026
FDN-C26-527	FDNS	778222	9582140	1193	71	1	160.00	Underground	2026
FDN-C26-528	FDNS	778150	9582347	1184	251	23	70.00	Underground	2026
FDN-C26-530	FDNS	778161	9582154	1192	294	-26	150.00	Underground	2026
FDN-C26-531	FDNS	778150	9582346	1184	244	4	100.00	Underground	2026
FDN-C26-532	FDNS	778222	9582430	1181	113	-37	125.40	Underground	2026
FDN-C26-533	FDNS	778266	9582331	1187	324	41	122.00	Underground	2026
FDN-C26-534	FDNS	778161	9582154	1192	296	-14	130.00	Underground	2026
FDN-C26-535	FDNS	778222	9582140	1194	74	18	170.00	Underground	2026
FDN-C26-536	FDNS	778150	9582346	1184	235	8	120.00	Underground	2026
FDN-C26-537	FDNS	778156	9582345	1185	105	26	218.80	Underground	2026
FDN-C26-538	FDNS	778157	9582521	1181	146	22	161.70	Underground	2026
FDN-C26-539	FDNS	778221	9582429	1181	148	-27	100.00	Underground	2026
FDN-C26-542	FDNS	778265	9582331	1186	317	23	170.00	Underground	2026
FDN-C26-543	FDNS	778266	9582331	1186	295	26	160.00	Underground	2026
FDN-C26-544	FDNS	778217	9582429	1184	212	39	88.90	Underground	2026
FDN-C26-545	FDNS	778215	9582429	1180	228	-46	76.20	Underground	2026
FDN-C26-546	FDNS	778222	9582139	1196	88	44	120.50	Underground	2026
FDN-C26-549	FDNS	778222	9582139	1193	95	-20	162.00	Underground	2026
FDN-C26-550	FDNS	778216	9582430	1180	256	-35	79.10	Underground	2026
FDN-C26-552	FDNS	778199	9582336	1090	84	4	102.00	Underground	2026
FDN-C26-553	FDNS	778153	9582347	1090	254	-16	117.20	Underground	2026
FDN-C26-554	FDNS	778225	9582665	1083	273	-51	225.00	Underground	2026
FDN-C26-555	FDNS	778221	9582426	1088	151	-55	115.00	Underground	2026
FDN-C26-556	FDNS	778178	9582483	1090	128	35	70.00	Underground	2026
FDN-C26-557	FDNS	778199	9582337	1090	101	-28	180.00	Underground	2026
FDN-C26-559	FDNS	778178	9582483	1086	100	-67	320.40	Underground	2026
FDN-C26-560	FDNS	778222	9582425	1089	138	-9	102.00	Underground	2026
FDN-C26-561	FDNS	778221	9582426	1088	131	-46	95.00	Underground	2026
FDN-C26-562	FDNS	778199	9582337	1089	101	-48	211.20	Underground	2026
FDN-C26-563	FDNS	778199	9582337	1089	98	-37	130.00	Underground	2026
FDN-C26-564	FDNS	778152	9582347	1090	255	-26	128.00	Underground	2026
FDN-C26-565	FDNS	778221	9582427	1088	102	-65	220.50	Underground	2026
FDN-C26-566	FDNS	778222	9582425	1089	124	2	92.60	Underground	2026
FDN-C26-567	FDNS	778226	9582665	1083	279	-67	120.00	Underground	2026
FDN-C26-568	FDNS	778226	9582667	1083	324	-54	110.00	Underground	2026
FDN-C26-569	FDNS	778161	9582350	1089	58	-36	75.00	Underground	2026
FDN-C26-570	FDNS	778160	9582351	1092	39	22	95.00	Underground	2026
FDN-C26-571	FDNS	778174	9582352	1094	335	45	90.00	Underground	2026
FDN-C26-572	FDNS	778174	9582352	1092	342	23	90.00	Underground	2026

Hole ID	Prospect	Easting	Northing	Elevation	Azimuth	Dip	EOH (m)	Zone	Year
FDN-C26-573	FDNS	778199	9582337	1089	89	-34	175.00	Underground	2026
FDN-C26-574	FDNS	778199	9582337	1089	88	-43	190.00	Underground	2026
FDN-C26-575	FDNS	778222	9582427	1088	99	-37	141.50	Underground	2026
FDN-C26-576	FDNS	778222	9582427	1089	100	-18	95.00	Underground	2026
FDN-C26-577	FDNS	778199	9582338	1091	48	14	117.40	Underground	2026
FDN-C26-578	FDNS	778199	9582337	1091	68	18	110.50	Underground	2026
FDN-C26-579	FDNS	778221	9582426	1090	109	10	100.00	Underground	2026
FDN-C26-580	FDNS	778219	9582425	1088	170	-51	106.00	Underground	2026
UGE-S-26-525	FDNS	778177	9582256	1091	110	-67	264.80	Underground	2026
UGE-S-26-527	FDNS	778208	9582061	1205	113	2	178.10	Underground	2026
UGE-S-26-531	FDNS	778198	9582235	1091	119	-67	237.00	Underground	2026
UGE-S-26-532	FDNS	778196	9582234	1091	170	-55	250.00	Underground	2026
UGE-S-26-533	FDNS	778176	9582487	1086	44	-49	250.00	Underground	2026
UGE-S-26-534	FDNS	778176	9582486	1086	70	-62	192.10	Underground	2026
UGE-S-26-536	FDNS	778176	9582256	1091	133	-66	230.00	Underground	2026
UGE-S-26-537	FDNS	778207	9582062	1203	100	-60	355.00	Underground	2026
UGE-S-26-538	FDNS	778176	9582255	1091	143	-58	31.10	Underground	2026
UGE-S-26-554	FDNS	778154	9582346	1186	126	42	132.70	Underground	2026
UGE-S-26-557	FDNS	778157	9582521	1182	137	31	232.00	Underground	2026
UGE-S-26-580	FDNS	778178	9582487	1086	310	-60	160.00	Underground	2026
UGE-S-26-581	FDNS	778228	9582663	1083	162	-62	312.00	Underground	2026
UGE-S-26-582	FDNS	778226	9582665	1083	288	-59	250.00	Underground	2026
UGE-S-26-585	FDNS	778180	9582484	1086	93	-57	280.00	Underground	2026
UGE-S-26-592	FDNS	778177	9582486	1086	63	-72	242.40	Underground	2026
FDN-C26-487	FDN East	778168	9583294	1270	89	-12	227.00	Underground	2026
FDN-C26-496	FDN East	778168	9583293	1270	103	-8	250.40	Underground	2026
FDN-C26-498	FDN East	778172	9582957	1271	67	-5	314.70	Underground	2026
FDN-C26-503	FDN East	778168	9583293	1271	104	20	256.00	Underground	2026
FDN-C26-512	FDN East	778172	9582957	1271	68	8	286.20	Underground	2026
FDN-C26-513	FDN East	778172	9582957	1271	77	7	310.00	Underground	2026
FDN-C26-515	FDN East	778168	9583296	1271	72	18	268.90	Underground	2026
FDN-C26-524	FDN East	778168	9583296	1270	70	-10	230.70	Underground	2026
FDN-C26-529	FDN East	778168	9583293	1271	117	14	270.35	Underground	2026
FDN-C26-540	FDN East	778172	9582958	1271	61	-6	328.50	Underground	2026
FDN-C26-541	FDN East	778169	9583293	1270	116	-12	289.15	Underground	2026
FDN-C26-547	FDN East	778168	9583293	1271	125	18	283.70	Underground	2026
FDN-C26-548	FDN East	778172	9582957	1271	78	-7	304.20	Underground	2026
FDN-C26-551	FDN East	778172	9582957	1272	80	14	309.10	Underground	2026
FDN-C26-558	FDN East	778168	9583293	1271	126	5	308.35	Underground	2026
FDNE-2026-530	FDN East	778675	9583051	1605	280	-60	457.55	Surface	2026
FDNE-2026-541	FDN East	778473	9582940	1539	65	-65	581.50	Surface	2026

Hole ID	Prospect	Easting	Northing	Elevation	Azimuth	Dip	EOH (m)	Zone	Year
UGE-E-26-566	FDN East	778168	9583292	1271	134	5	300.00	Underground	2026
UGE-E-26-578	FDN East	778168	9583297	1270	50	-1	280.10	Underground	2026
BLP-2026-475-D7	Bonza Sur	779045	9581112	1548	248	-51	948.00	Surface	2026
BLP-2026-475-D8	Bonza Sur	779045	9581112	1548	248	-51	988.25	Surface	2026
BLP-2026-475-D9	Bonza Sur	779045	9581112	1548	248	-51	938.30	Surface	2026
BLP-2026-475-D10	Bonza Sur	779045	9581112	1548	248	-51	981.10	Surface	2026
BLP-2026-483-D6	Bonza Sur	779001	9581332	1486	256	-50	824.90	Surface	2026
BLP-2026-483-D7	Bonza Sur	779001	9581332	1486	256	-50	774.60	Surface	2026
BLP-2026-483-D8	Bonza Sur	779001	9581332	1486	256	-50	836.00	Surface	2026
BLP-2026-559	Bonza Sur	778616	9580904	1509	245	-49	249.95	Surface	2026
BLP-2026-562	Bonza Sur	778616	9580904	1508	245	-57	293.55	Surface	2026
BLP-2026-567	Bonza Sur	778616	9580904	1508	245	-66	411.60	Surface	2026
BLP-2026-568	Bonza Sur	778616	9580904	1509	244	-38	200.50	Surface	2026
BLP-2026-569	Bonza Sur	778616	9580904	1508	260	-48	232.45	Surface	2026